gecosistema.com

QUADRO CONOSCITIVO

C2_TAV1S

Studio idraulico e rischio alluvionamento costiero

Scala 1:2000

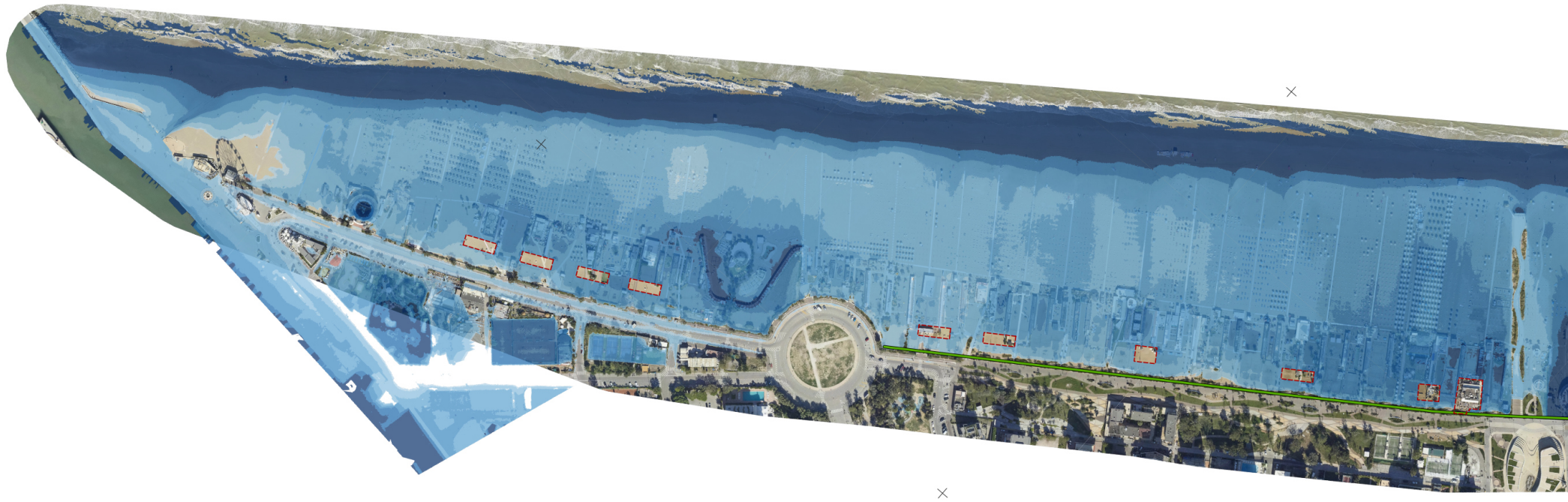
0
100
200 m
785500.00
4886000.00
786000.00
4885500.00

Legenda

- ⬚ Aree di progetto
  Q realizzazione 1.91m
  [m allagamento]

Barriere sud

- ▬ 2.85

Post operam
waterdepth_RN_SUD_RT100
[m]

- ☐ <= 0.05
- ■ 0.05 - 0.10
- ■ 0.10 - 0.25
- ■ 0.25 - 0.50
- ■ 0.50 - 0.75
- ■ 0.75 - 1.00
- ■ > 1.00

Ortomosaico
Rimini Sud

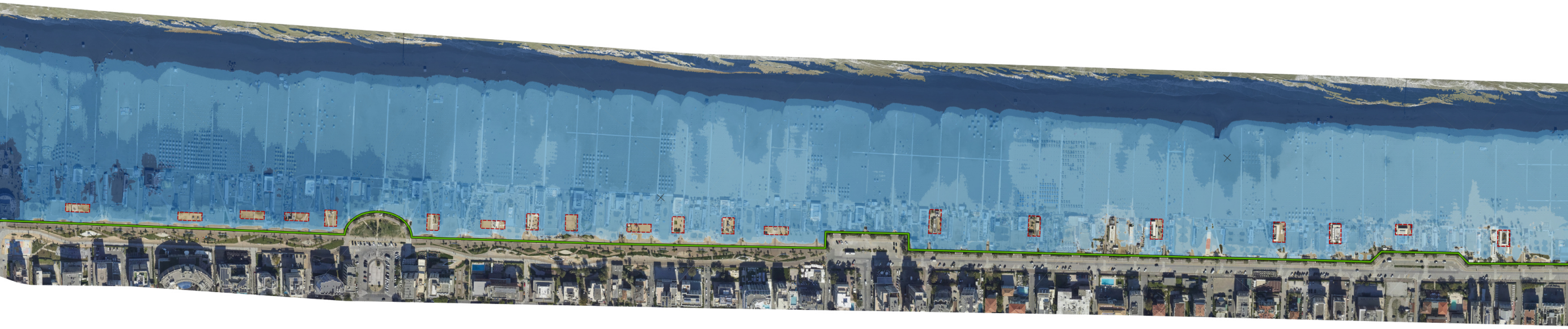
786500.00
4885000.00
4884500.00
787000.00
4884000.00
787500.00


4883500.00
788000.00
4883000.00
788500.00
4882500.00
789000.00


4882000.00
789500.00
4881500.00
790000.00
4881000.00
4880500.00
790500.00
4880000.00
4881000.00
792000.00
4880500.00
791500.00
4880000.00
791000.00